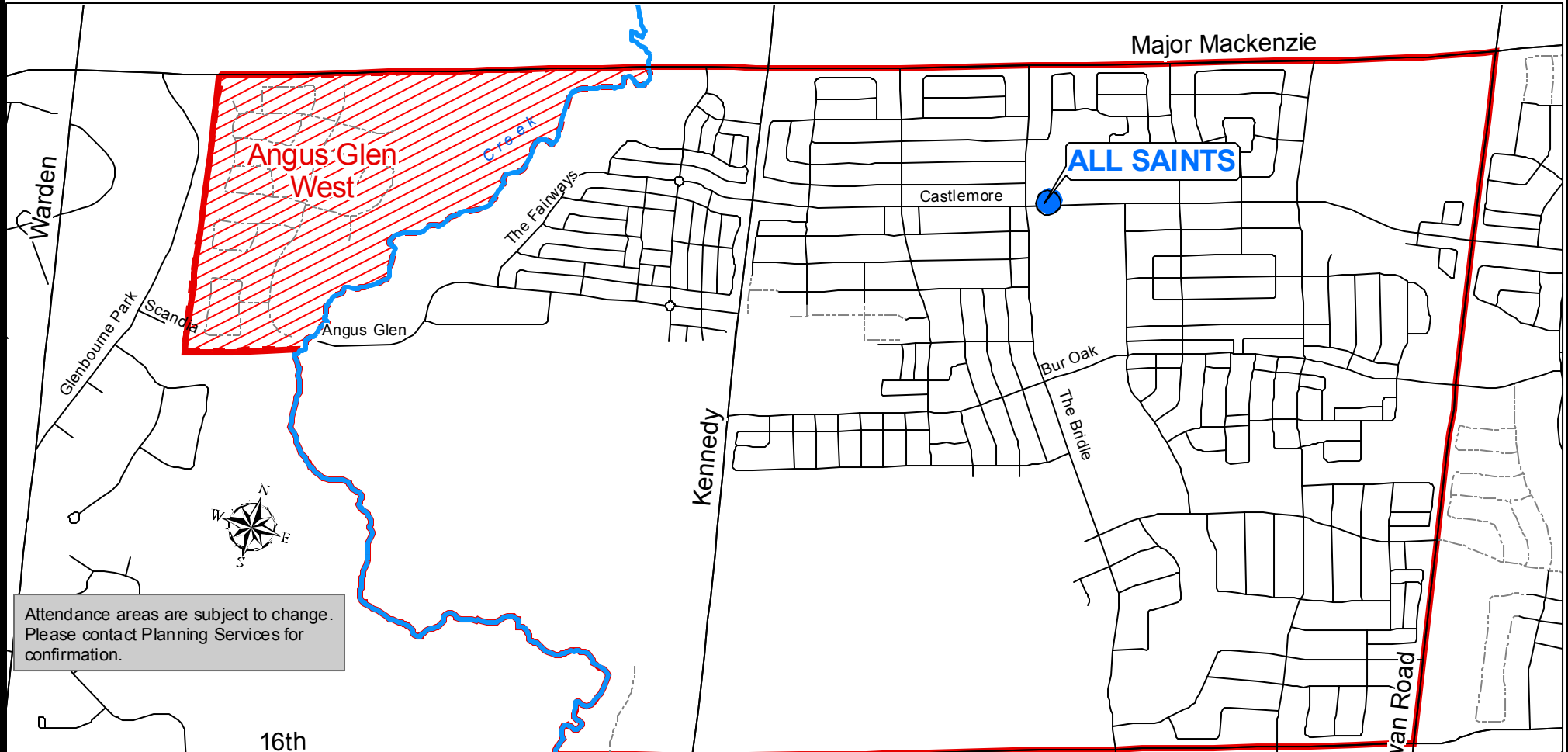


ALL SAINTS

130 Castlemore Avenue
(905) 887-8780

Board Approved: September 18, 2007
Date Effective: September 18, 2007



Attendance areas are subject to change.
Please contact Planning Services for confirmation.

ALL SAINTS ATTENDANCE AREA







NORTH: South of (NOT INCLUDING) Major Mackenzie Dr. from Colborne Park to McCowan Rd.

EAST: West side of McCowan Rd. from Major Mackenzie Dr. to 16th Ave.

SOUTH: North side of 16th Ave. from McCowan Rd. to the Creek.

WEST: The Creek from 16th Ave. to Angus Glen Blvd.; then south of (INCLUDING) the Angus Glen West development from the Creek to Scandia Crt; then the backlots of Scandia Crt. to Glenbourne Park Dr.; then east of (NOT INCLUDING) Glenbourne Park Dr. from Scandia Crt. to Major Mackenzie Dr.

Legend

-  Elementary School
-  Creek
-  Open Road
-  Proposed Road
-  All Saints Boundary
-  Angus Glen West

PLANNING SERVICES
September, 2007
K:\projects\board approved boundaries\AllSaints2007.pdf