

Blessed Trinity

230 Hawker Road
(905) 303-7150

BOARD APPROVED: May 17, 2011
EFFECTIVE: May 17, 2011

BLESSED TRINITY BOUNDARY DESCRIPTION








NORTH: South side of Major Mackenzie Dr. Highway 400 to the Don River.

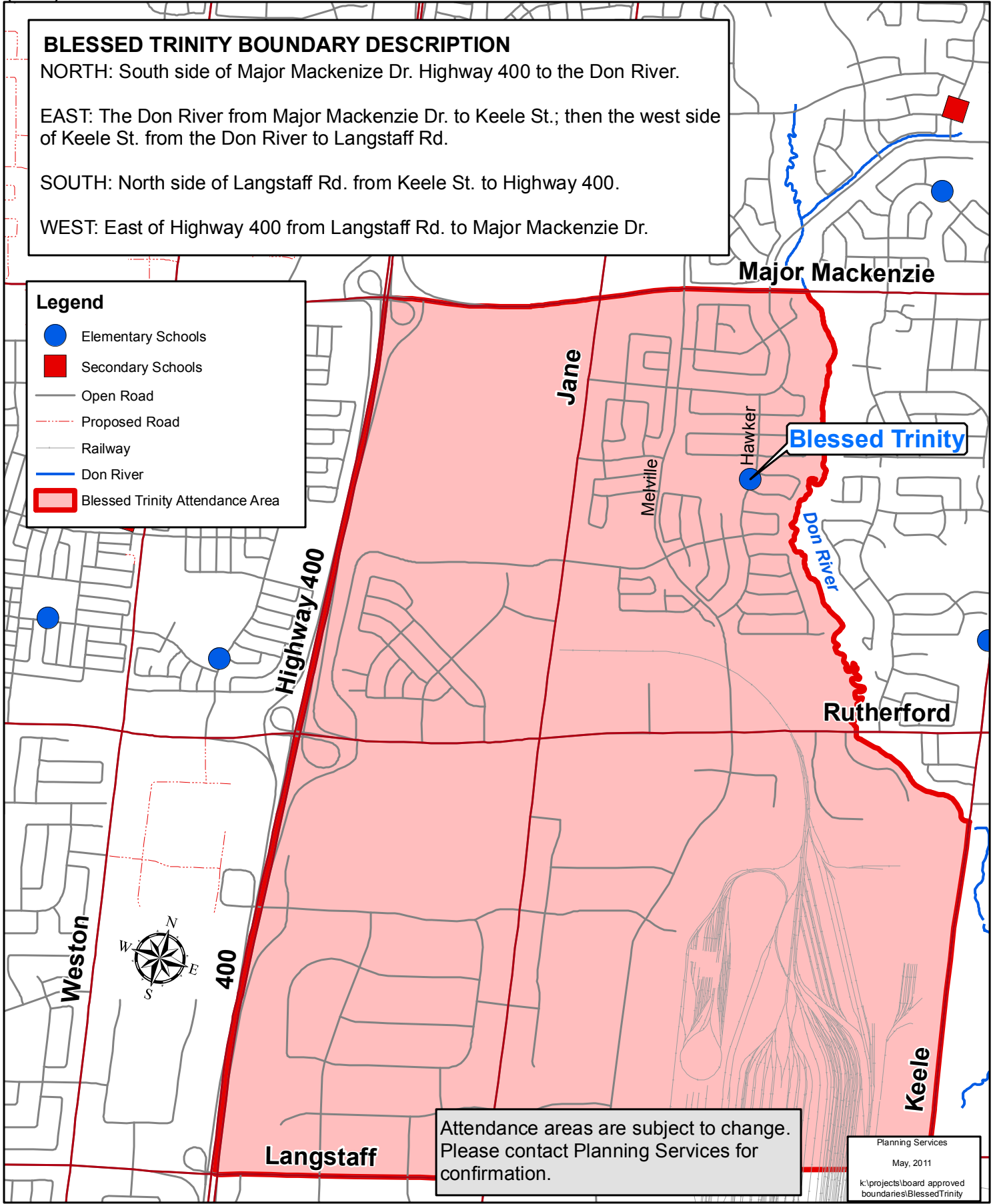
EAST: The Don River from Major Mackenzie Dr. to Keele St.; then the west side of Keele St. from the Don River to Langstaff Rd.

SOUTH: North side of Langstaff Rd. from Keele St. to Highway 400.

WEST: East of Highway 400 from Langstaff Rd. to Major Mackenzie Dr.

Legend

-  Elementary Schools
-  Secondary Schools
-  Open Road
-  Proposed Road
-  Railway
-  Don River
-  Blessed Trinity Attendance Area



Attendance areas are subject to change. Please contact Planning Services for confirmation.

