

Canadian Martyrs

170 London Road
(905) 895-8530

Board Approved: November 27th, 2001
Date Effective: September, 2002

CANADIAN MARTYRS BOUNDARY DESCRIPTION

NORTH: The west side of Regional Road 1 from the Schomberg River to Morning Sideroad; then the intersection of Morning Sideroad / Yonge St. eastward to the creek; then south along the creek from Morning Sideroad to the Newmarket - East Gwillimbury Town Boundary.







EAST: The Newmarket - East Gwillimbury Town Boundary from the creek to the CNR Tracks; west of the CNR Tracks from the Newmarket - East Gwillimbury Town Boundary to Davis Dr.

SOUTH: The north side of Davis Dr. from the CNR Tracks to Bathurst St.; then both sides of Davis Dr./Highway 9. from Bathurst St. to Jane St.

WEST: East of (not including) Jane St. from Highway 9 to Canal Bank Rd.; then South of (not including) Canal Bank Rd from Jane St. to Woodchoppers Lane (including ONLY addresses less than 590) then east of (not including) 590 Woodchoppers Lane from Jane St. to Aileen Ave.; then east of (not including) Aileen Ave. from Woodchoppers Lane to the Schomberg River; then the Schomberg River from Aileen Ave. to Regional Road 1.

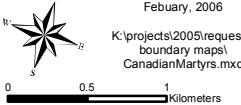
Attendance areas are subject to change. Please contact Planning Services for confirmation.

Legend

-  Elementary Schools
-  Open Roads
-  Proposed Roads
-  CNR Tracks
-  St. Patrick School Boundary
-  Municipal Boundaries

Planning Services
February, 2006

K:\projects\2005\requests\boundary maps\CanadianMartyrs.mxd



0 0.5 1 Kilometers

