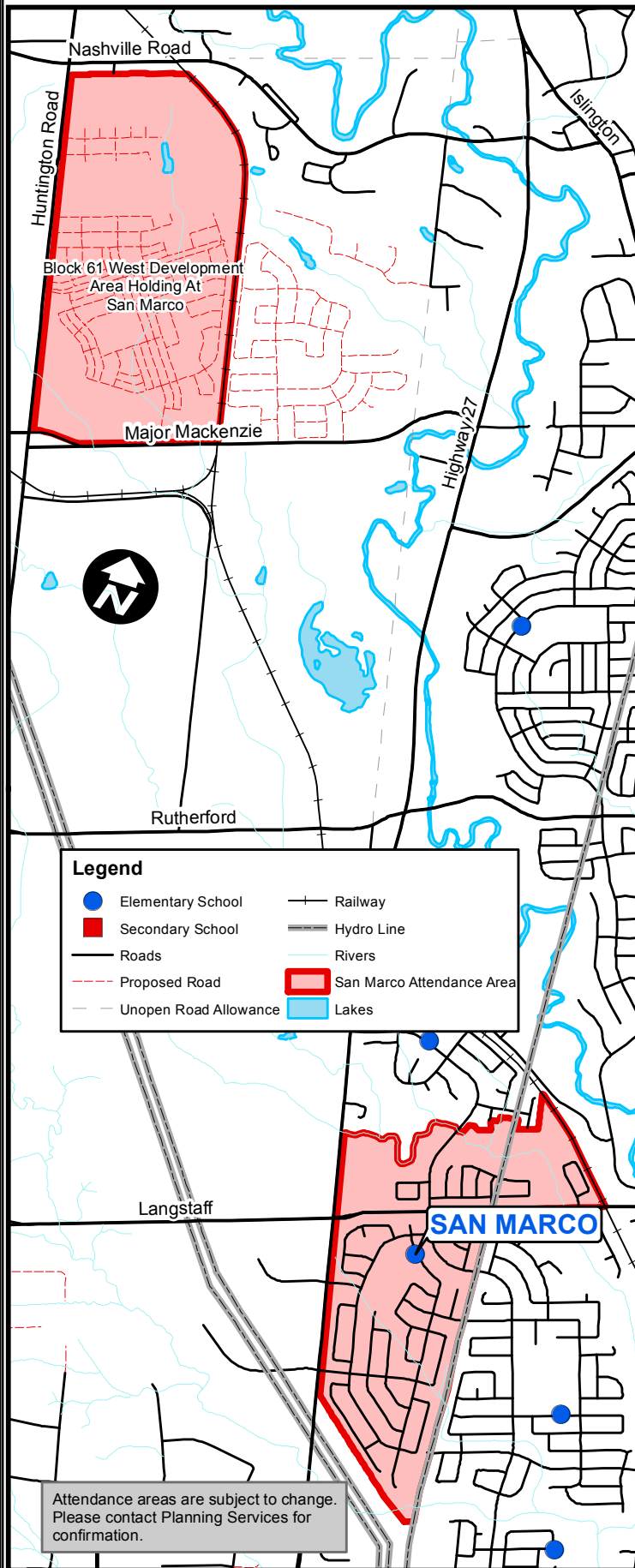




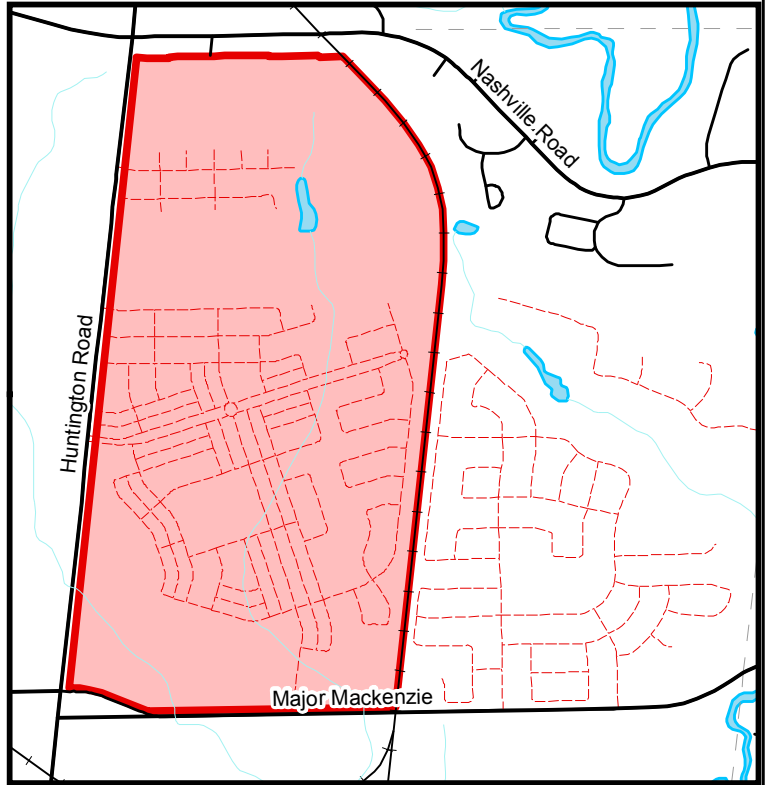
San Marco

250 Coronation Dr.
(905) 850-2230

Board Approved: April 17, 2012
Date Effective: Immediately

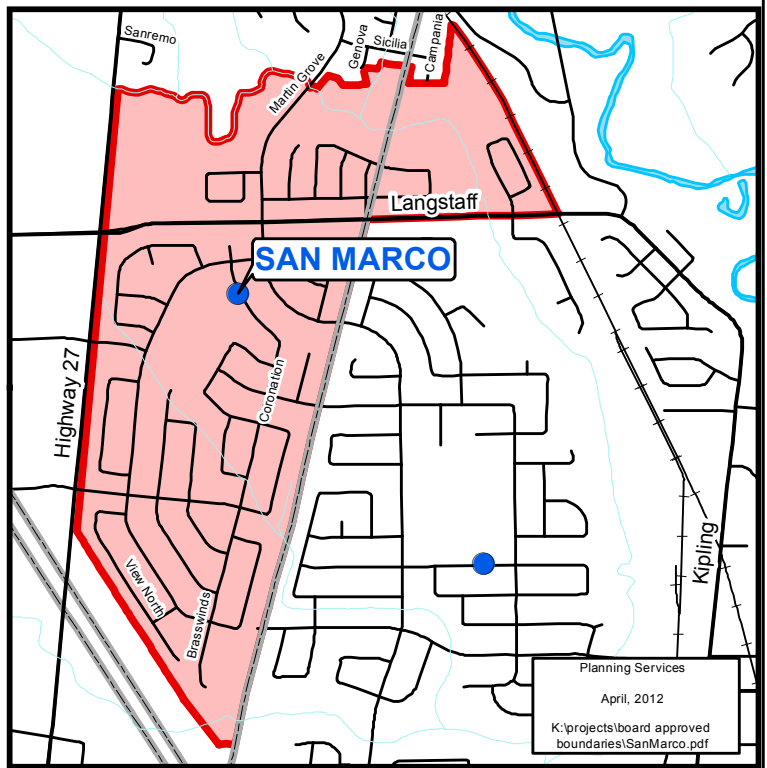


San Marco Holding Area



PLEASE SEE PAGE 2 FOR A WRITTEN DESCRIPTION OF THE ATTENDANCE AREA

San Marco Local Boundary



SAN MARCO CES BOUNDARY DESCRIPTION

Local Boundary (South of Rutherford Road)

NORTH: The creek south of Sanremo Crt. From Highway 27 to Genova Crt., then the backlots of Genova Crt., Sicilia St. and Campania Crt. From the creek to the Railway.

EAST: The Railway from the backlots of Campania Crt., to Langstaff Rd.; then the north side of Langstaff Rd. from the Railway to the Hydro Corridor; then the Hydro Corridor from Langstaff Rd. to the backlots of Brasswinds Crt.

SOUTH: The backlots of Brasswinds Crt. and View North Crt., from the Hydro Corridor to Highway 27.

WEST: East of (NOT INCLUDING) Highway 27 from the backlots of View North Crt., to the creek south of Sanremo Crt.

Block 61 West Holding Area

NORTH: South of (NOT INCLUDING) Nashville Rd. from Huntington Rd. to the Railway.

EAST: The Railway from Nashville Rd. to Major Mackenzie Dr.

SOUTH: North of (NOT INCLUDING) Major Mackenzie Dr. from the Railway to Huntington Rd.

WEST: West of (NOT INCLUDING) Huntington Rd. from Major Mackenzie Dr. to Nashville Rd.