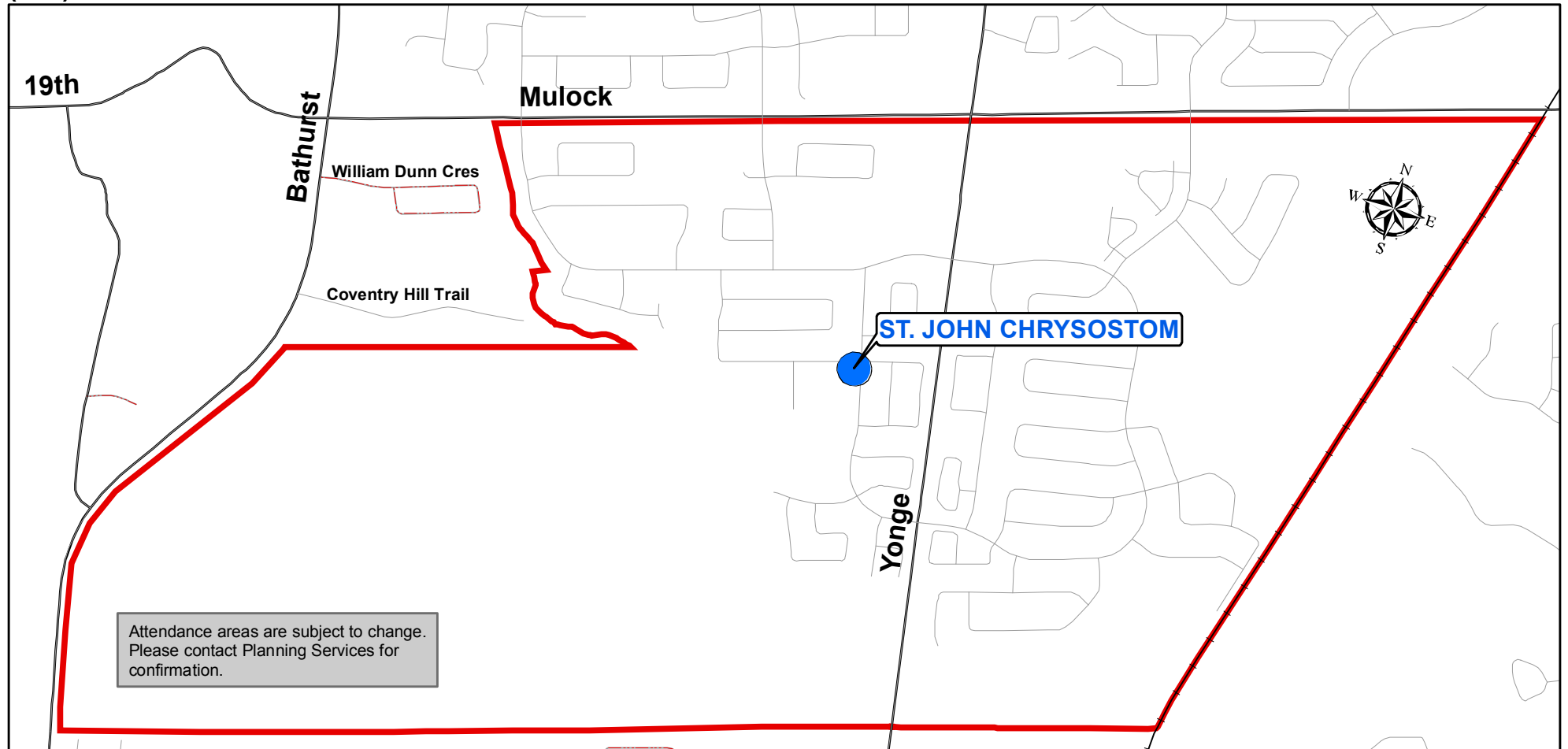


St. John Chrysostom
800 Joe Persechini Drive
(905) 895-7411

Board Approved: February 24, 2009
Date Effective: February 24, 2009



Attendance areas are subject to change.
Please contact Planning Services for confirmation.

ST. JOHN CHRYSOSTOM ATTENDANCE AREA






NORTH: South of (not including) Mullock Dr. from Bathurst St. to the CNR Tracks.

EAST: The CNR tracks from Mullock Dr. to the Newmarket-Aurora Town Boundary; then the north side of the Newmarket Aurora Town Boundary from the CNR Tracks to Bathurst St.

SOUTH: The Newmarket Aurora Town Boundary from the CNR Tracks to Bathurst St.

WEST: East of (not including) Bathurst St. from the Newmarket Aurora Town Boundary to Mullock Dr. (NOT INCLUDING Coventry Hill Trail and William Dunn Cres).

LEGEND

-  Elementary School
-  Roads
-  Proposed Roads
-  Railway
-  St. John Chrysostom Attendance Area

PLANNING SERVICES
February, 2009
K:\projects\board approved boundaries\StJohnChrysostom.pdf