

St. Padre Pio

770 Napa Valley Ave

Board Approved: May 25, 2004

Date Effective: September 2005

WOODBRIIDGE EXPANSION BOUNDARY

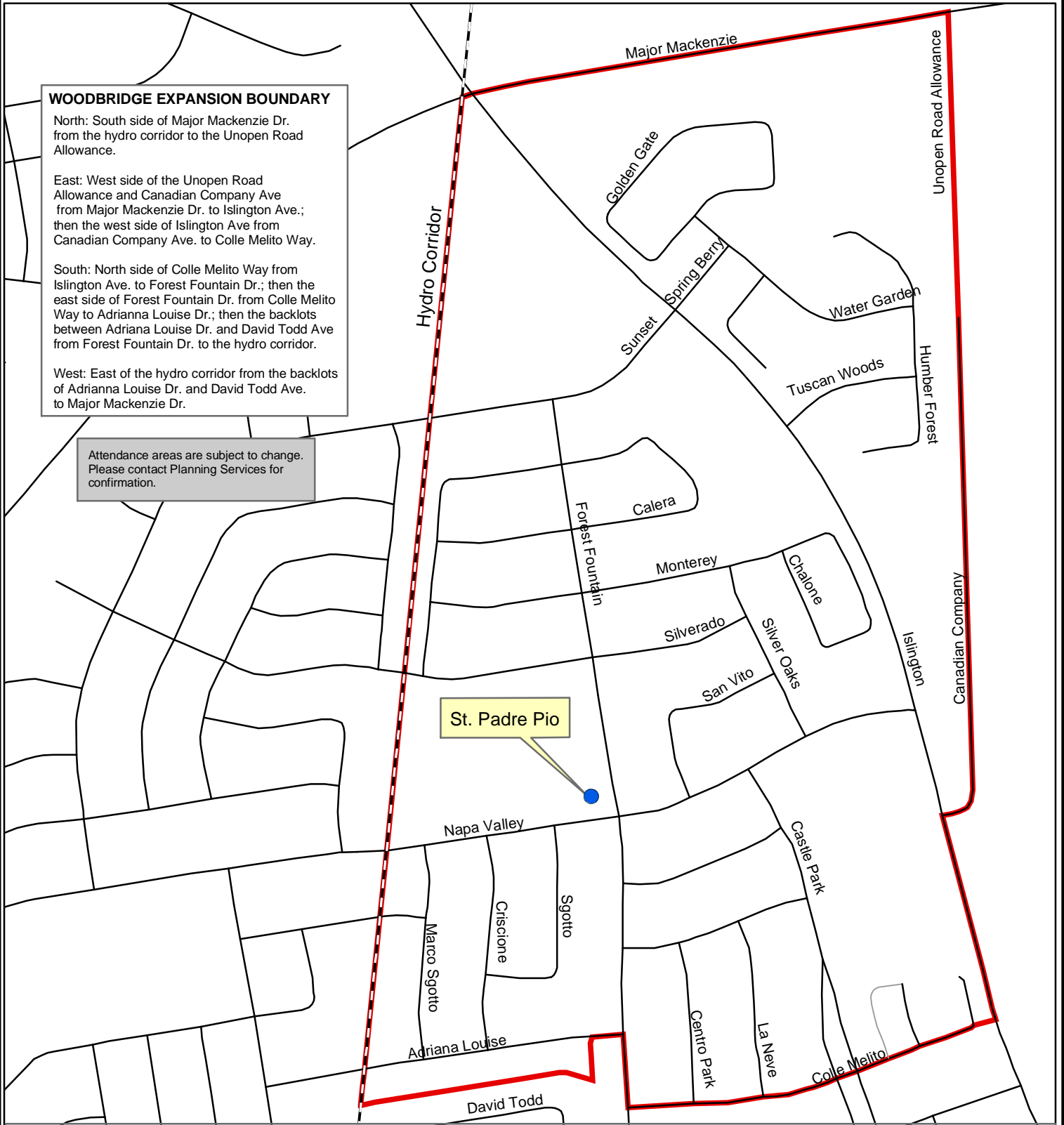
North: South side of Major Mackenzie Dr. from the hydro corridor to the Unopen Road Allowance.

East: West side of the Unopen Road Allowance and Canadian Company Ave from Major Mackenzie Dr. to Islington Ave.; then the west side of Islington Ave from Canadian Company Ave. to Colle Melito Way.

South: North side of Colle Melito Way from Islington Ave. to Forest Fountain Dr.; then the east side of Forest Fountain Dr. from Colle Melito Way to Adriana Louise Dr.; then the backlots between Adriana Louise Dr. and David Todd Ave from Forest Fountain Dr. to the hydro corridor.


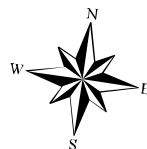
West: East of the hydro corridor from the backlots of Adriana Louise Dr. and David Todd Ave. to Major Mackenzie Dr.

Attendance areas are subject to change. Please contact Planning Services for confirmation.



Legend

- Elementary Schools
- Hydro Corridor
- Roads
- St. Padre Pio Boundary
- Proposed Roads



Planning Services
April, 2005

K:\projects\2004\requests\Boundary Maps\
Woodbridgexp_2005.mxd