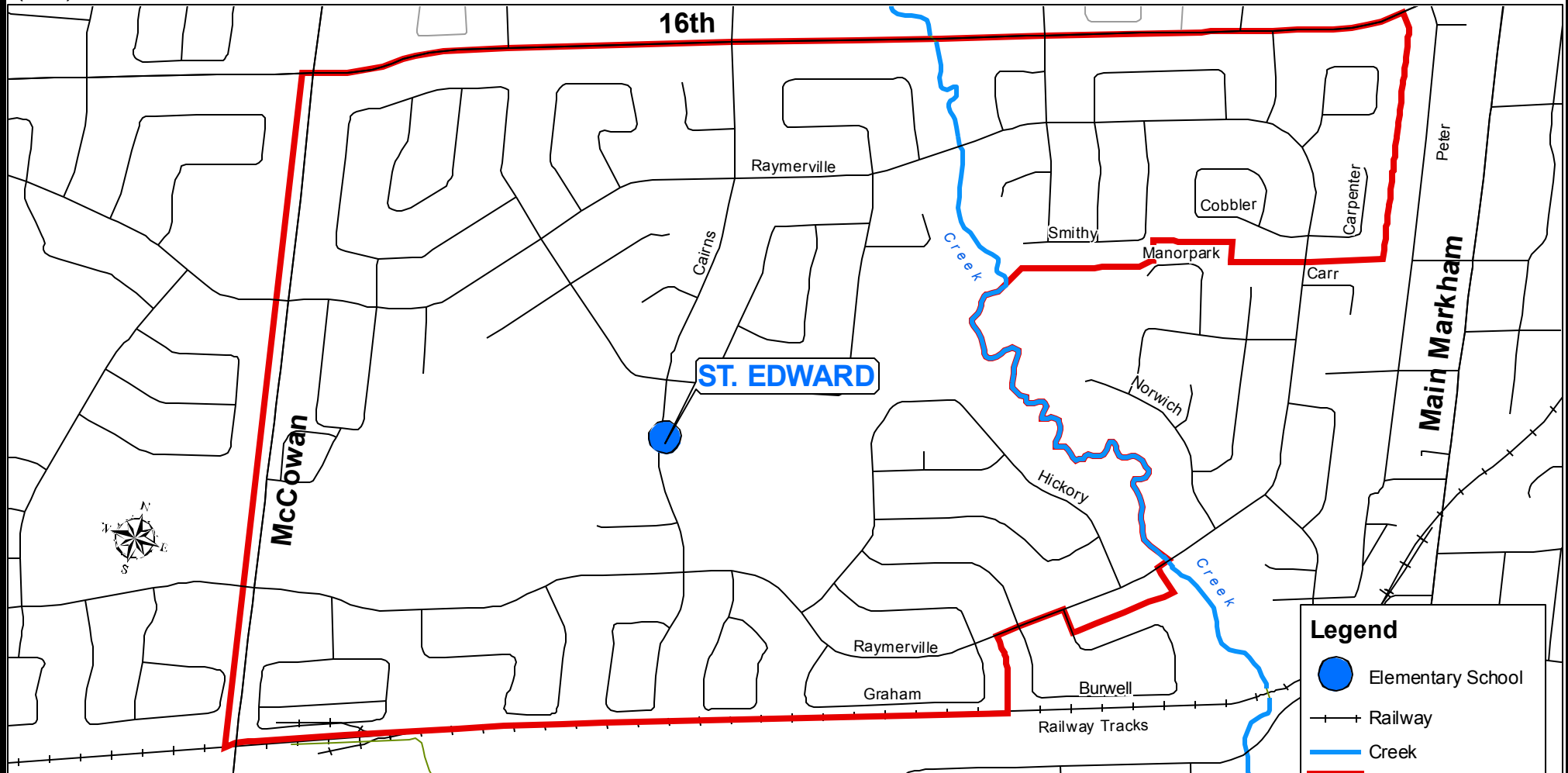








# ST. EDWARD

33 Cairns Drive  
(905) 471-1445

Board Approved: May 23, 2006  
Date Effective: September, 2007



**Legend**

-  Elementary School
-  Railway
-  Creek
-  St. Edward Boundary
-  Open Roads
-  Proposed Roads

**ST. EDWARD ATTENDANCE AREA**

**NORTH:** South side of 16th Ave. from McCowan Rd. to Peter St.

**EAST:** West of (not including) Peter St. from 16th Ave. to the backlots between Carpenter Cr. and Carr Cr.; then the backlots of Manorpark Cr., Cobble Cres., and Smithy St. from the backlots of Carpenter Cr. and Carr Cr. to the Creek; then west of the Creek from the backlots of Smithy St. and Manorpark Cr. to Raymerville Dr.; then both sides of Raymerville Dr. from the Creek to the backlots of Burwell Cres and Graham Cres.; then the backlots of Burwell Cres and Graham Cres from Raymerville Dr. to the Railway Tracks.

**SOUTH:** The Railway Tracks from the backlots of Burwell Cres. and Graham Cres. to McCowan Rd.

**WEST:** Both sides of McCowan Rd. from the Railway Tracks to 16th Ave.

Attendance areas are subject to change.  
Please contact Planning Services for confirmation.

PLANNING SERVICES  
February, 2007  
K:\projects\board approved boundaries\StEdward2007.pdf